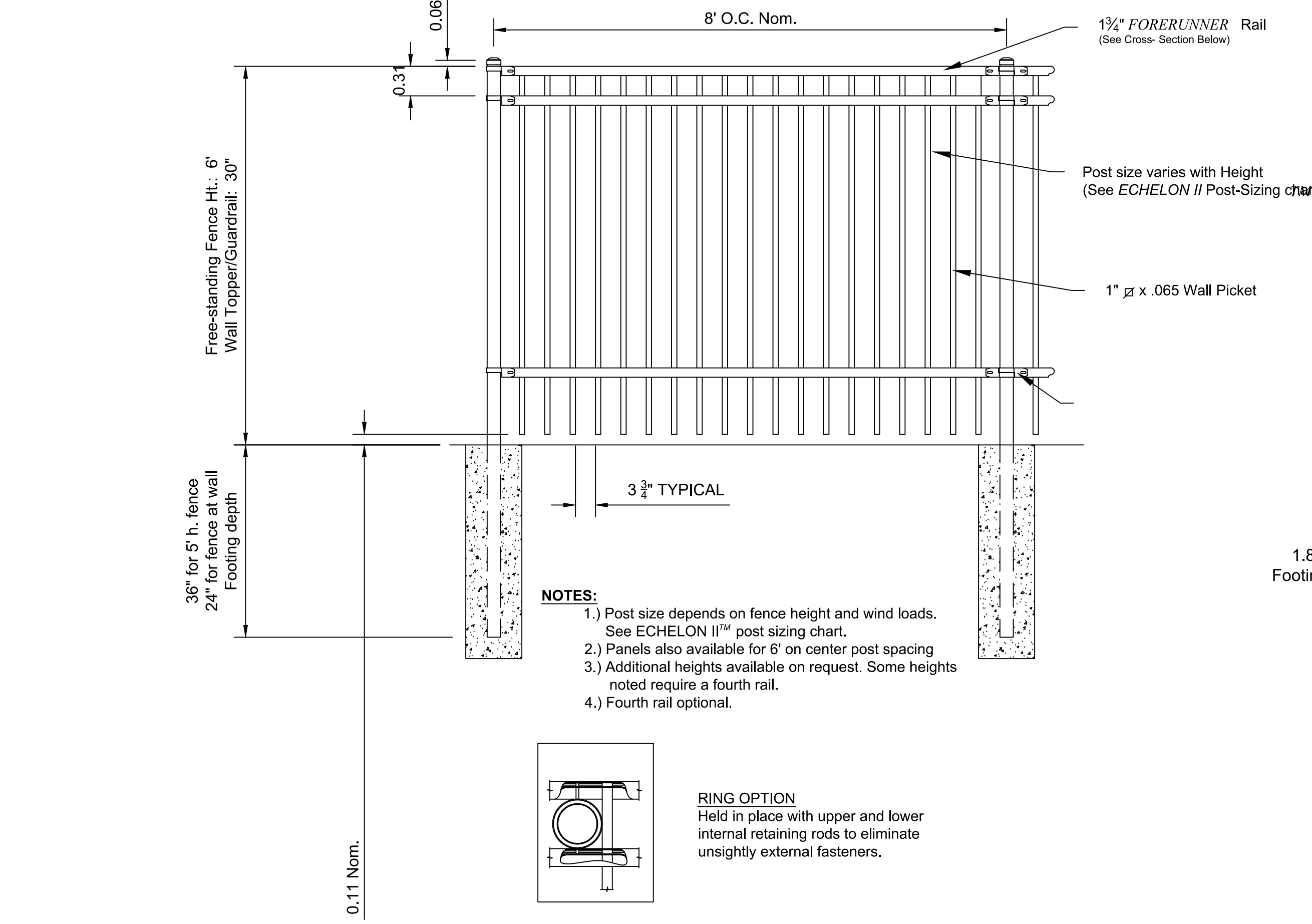
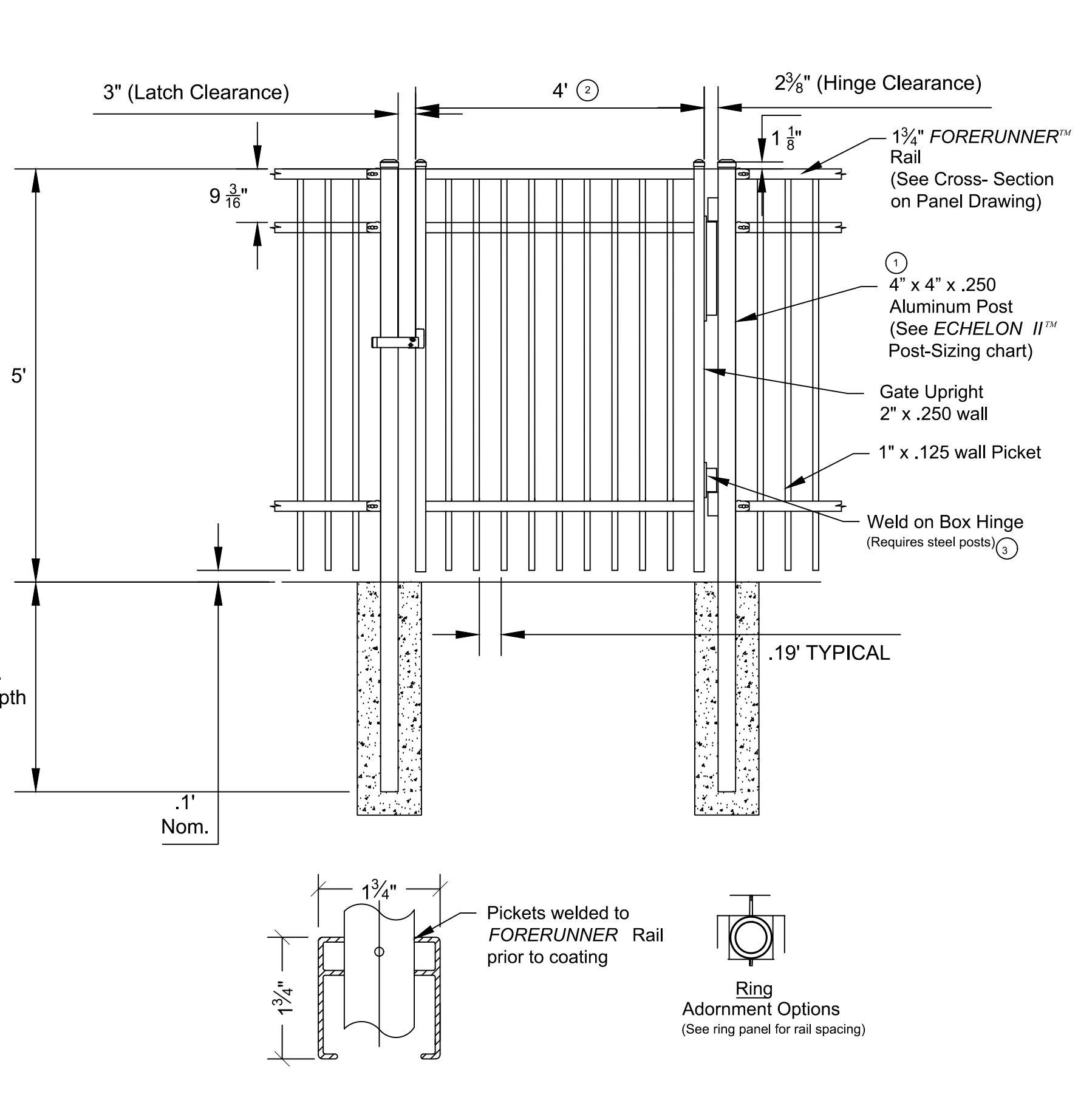


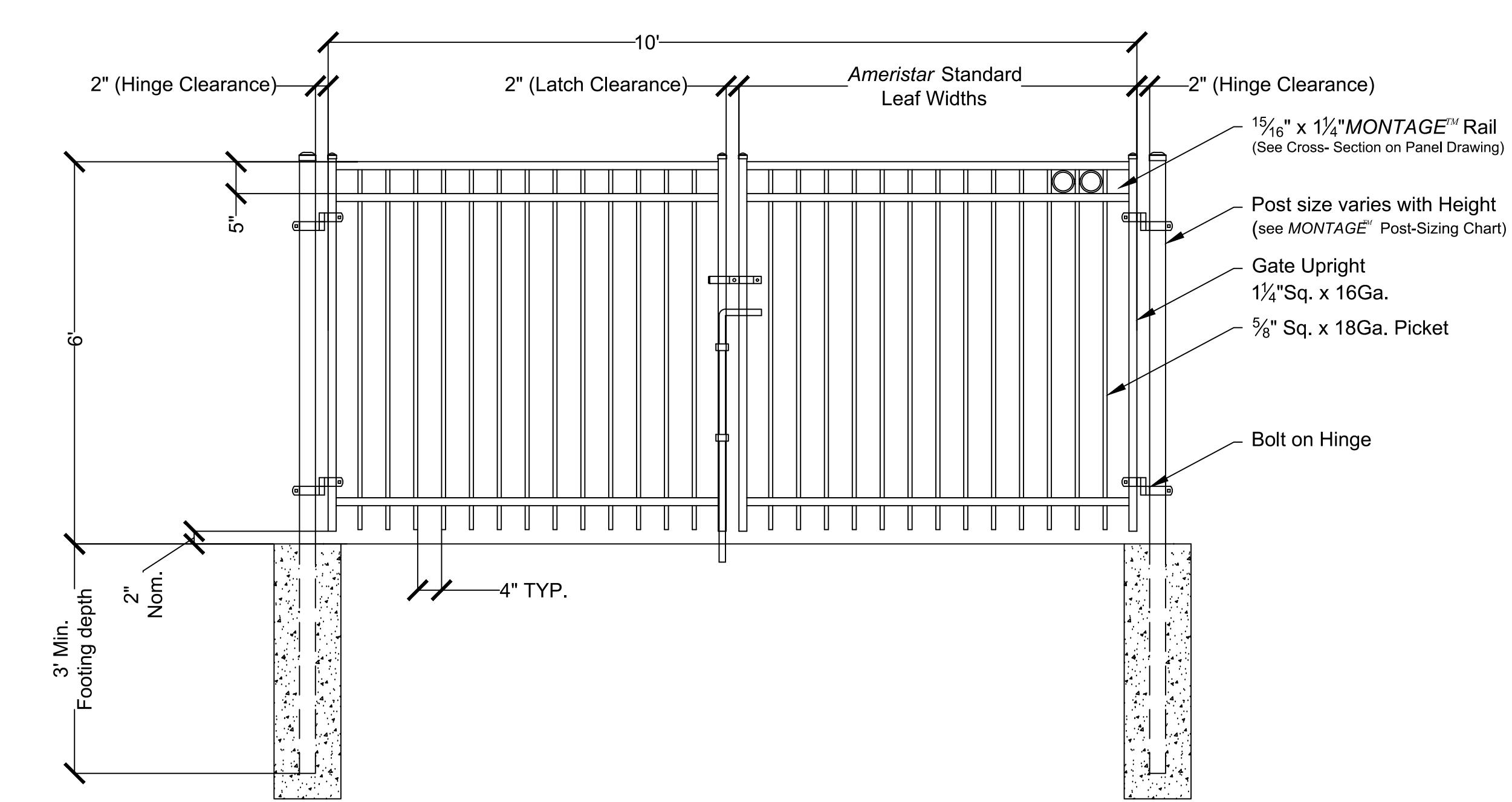
1 FENCE ON 30" HIGH BRICK FACED BLOCK WALL



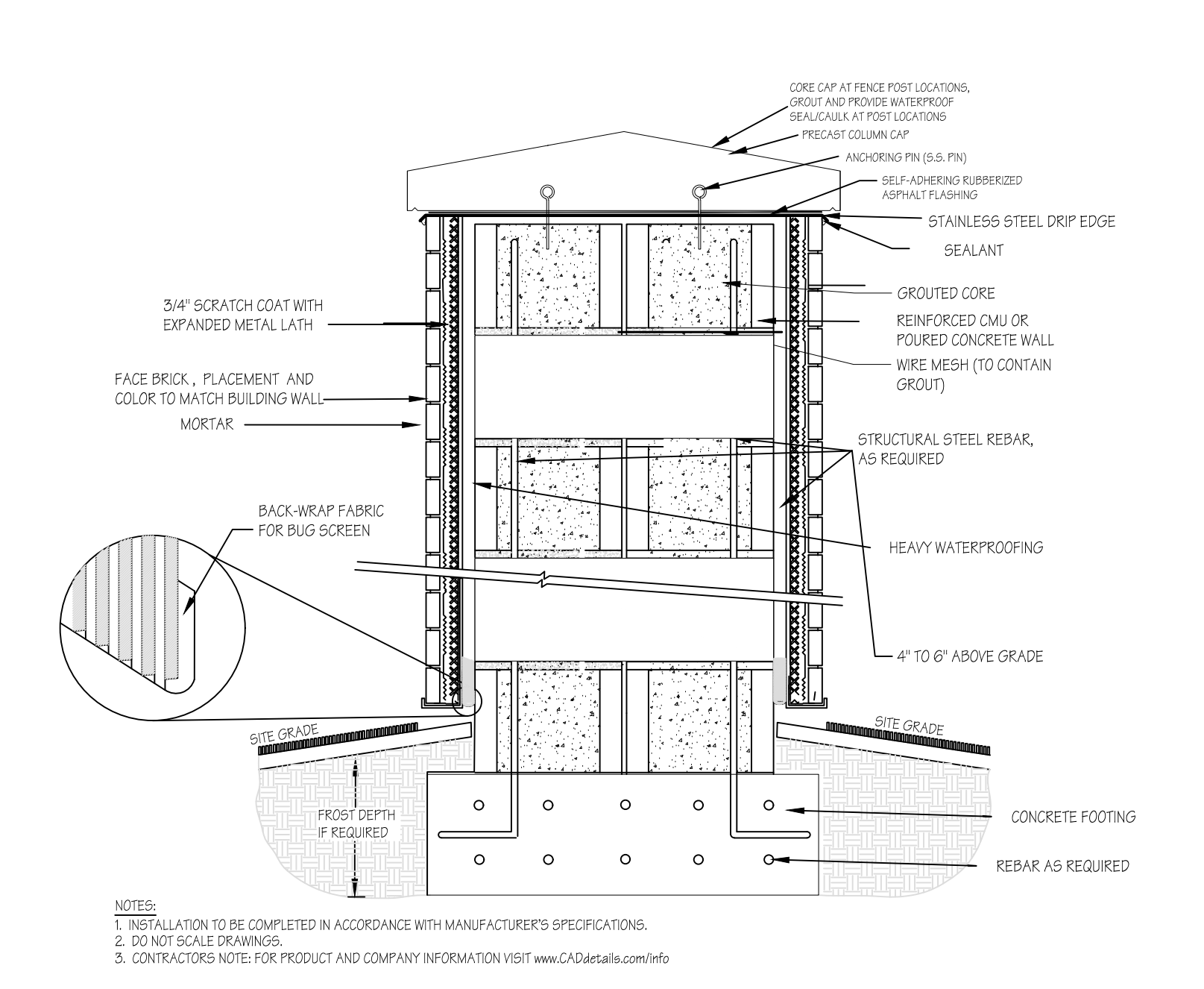
**2 30" HIGH WALL TOPPER/GUARDRAIL
6' HIGH FENCE AT NORTHWEST PROPERTY LINE**



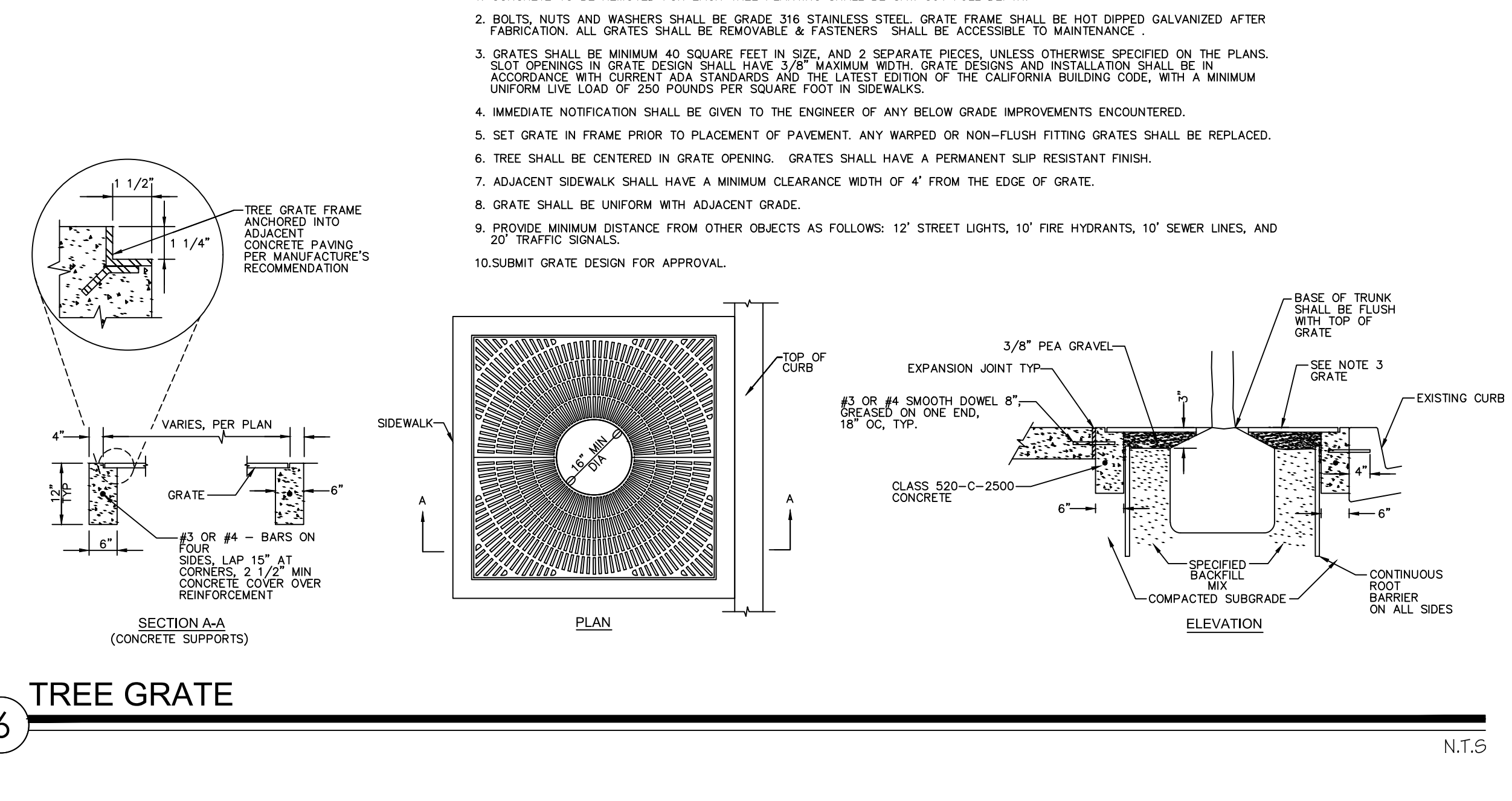
3 AMERISTAR 4' WIDE X 5' HIGH SWING GATE @ MONTEREY AVE.



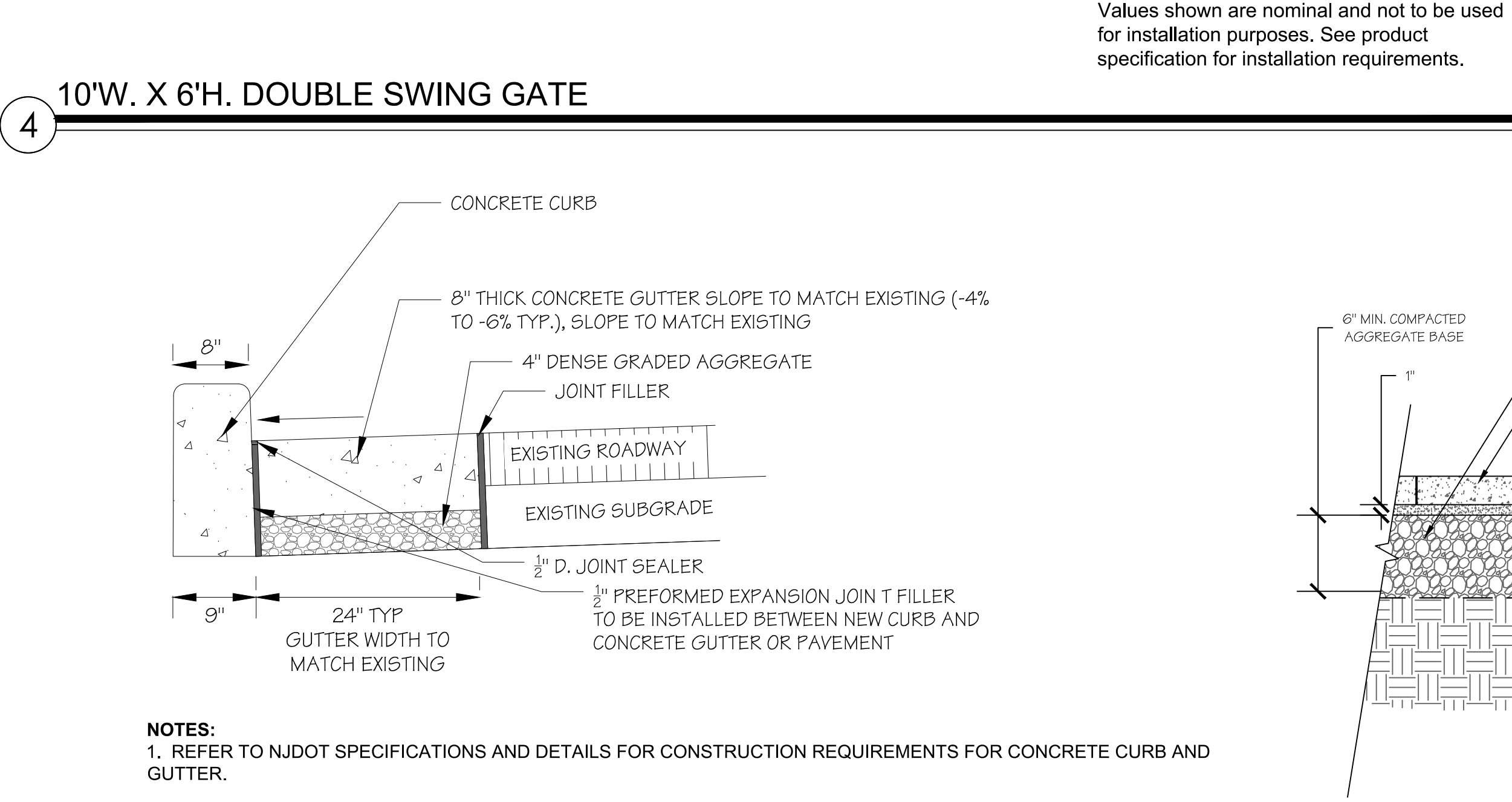
4 10' W. X 6' H. DOUBLE SWING GATE



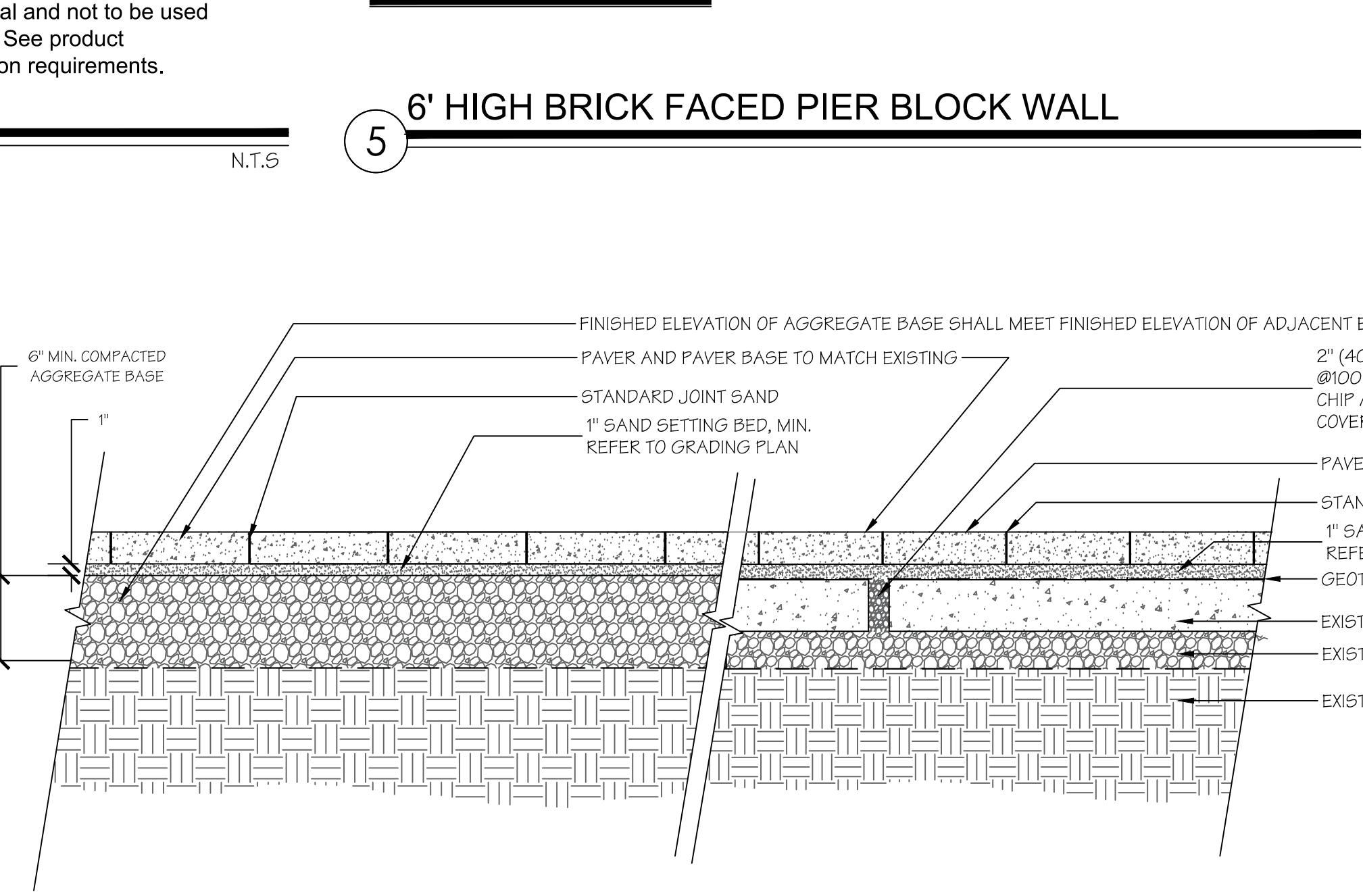
5 6' HIGH BRICK FACED PIER BLOCK WALL



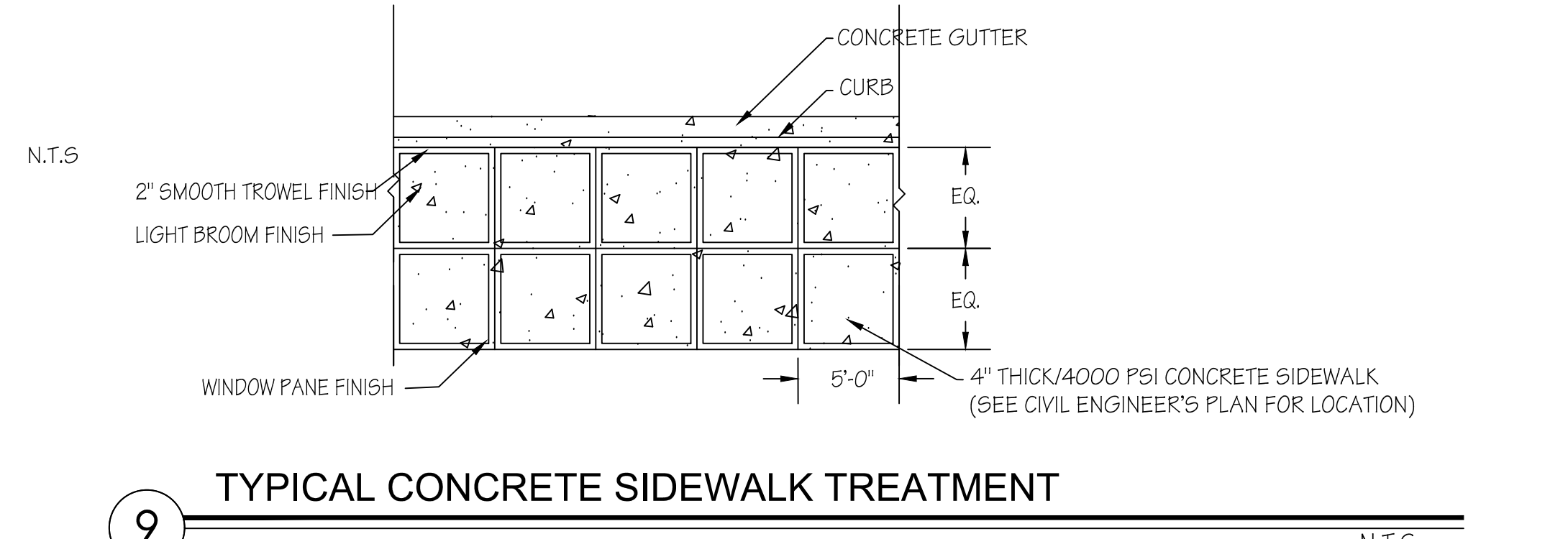
6 TREE GRATE



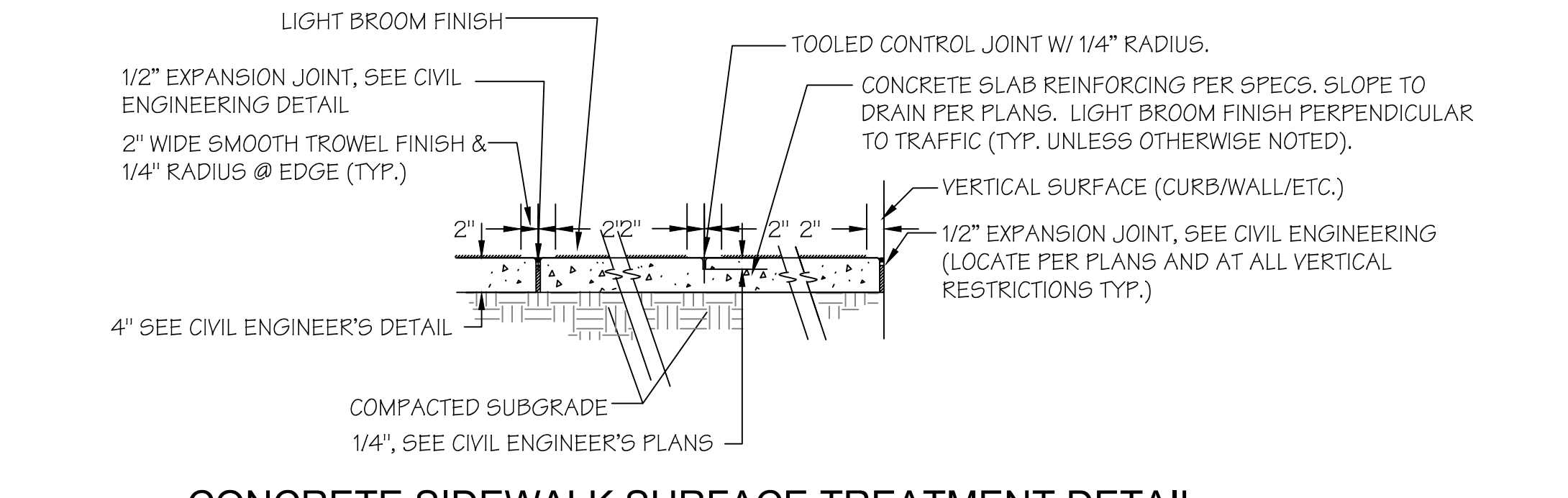
7 CONCRETE CURB AND GUTTER (WHERE REPLACEMENT IS REQUIRED)



8 PAVING SECTIONS (for R.O.W. sidewalk replacement, base materials to match existing)



9 TYPICAL CONCRETE SIDEWALK TREATMENT



10 CONCRETE SIDEWALK SURFACE TREATMENT DETAIL

FOR DESIGN DEVELOPMENT | PERMITTING.

ENVIRONMENTAL PLANNING

SITE PLANNING

URBAN PLANNING

LANDSCAPE ARCHITECTURE

CARING

BLOCK 174 LOT 8
11 S. Iowa Avenue
Atlantic City, Atlantic County, New Jersey

DATE	REVISIONS:
1/10/2025	
1 3/10/25	PER CIVIL CHANGES

ALL DOCUMENTS PREPARED BY JADAMSON ASSOCIATES ARE THE PROPERTY OF JADAMSON ASSOCIATES. NO PART OF THIS DOCUMENT IS TO BE REPRODUCED OR TRANSMITTED IN ANY FORM OR BY ANY MEANS, ELECTRONIC OR MECHANICAL, INCLUDING PHOTOCOPYING, RECORDING, OR BY ANY INFORMATION STORAGE AND RETRIEVAL SYSTEM, WITHOUT THE WRITTEN PERMISSION OF JADAMSON ASSOCIATES. JADAMSON ASSOCIATES SHALL BE AT COMPLETE RISK AND WITHOUT LIABILITY OR LEGAL EXPOSURE TO JADAMSON ASSOCIATES AND OWNER SHALL PRESERVE AND HOLD HARMLESS JADAMSON ASSOCIATES FROM ALL CLAIMS, DAMAGES, LOSSES AND EXPENSES ARISING OUT OF OR RESULTING THEREFROM.

JOSEPH P. ADAMSON, L.L.A., P.P.
LICENSED LANDSCAPE ARCHITECT
N.J. LIC. NO. AS00086
PROFESSIONAL PLANNER
N.J. LIC. NO. 5124

[Signature] DATE 1/10/25

PROJECT NO.	DRAWING NO.
5A15-24	L3