



15 South Pennsylvania Avenue
Atlantic City, NJ 08401

APPLICATION FORM
For
Certificate of Nonconformity

The application, with supporting documentation, must be filed with the Land Use Administrative Officer for review at least fifteen [15] business days prior to the meeting at which the application is to be considered.

To be completed by CRDA staff only.

Date Filed: 3/17/15 **Application No.:** 2015-01-1338

Application Fees: 100.00 **Escrow Deposit:** _____

Scheduled for:
Review for Completeness: 3/17/15 **Hearing:** 4/2/15

1. SUBJECT PROPERTY

Location: 2403 Aliantro Terrace

Tax Map Page _____ Block 164 Lot(s) 45

Page _____ Block _____ Lot(s) _____

Dimensions Frontage _____ Depth _____ Total Area _____

Zoning District RS-C

Explain in detail current Use of Subject Property:
Single Family use not permitted.

Certificate of Nonconformity being sought for Nonconforming

Use _____ ☐ **Structure** _____ ☐ **Both** _____ ☒

2. APPLICANT

Name David W. Karpus

Email _____

Address 17 Stenton Place, Pleasantville, NJ 08232

Telephone Number (609) 407-9510

Applicant is a: Corporation ☐ Partnership ☐ Individual ☒

3. DISCLOSURE STATEMENT

Pursuant to N.J.S 40:55D-48.1 [Application by corporation or partnership; list of stockholders owning 10% of stock or 10% interest in partnership.] Disclosure of owners of organization and property subject to application. [A corporation or partnership applying to a governing body of a municipality] Any organization making an application for development under this act [for permission to subdivide a parcel of land into six or more lots, or applying for a variance to construct a multiple dwelling of 25 or more family units or for approval of a site to be used for commercial purposes] shall list the names and addresses of all members, stockholders or individual partners (collectively, "interest holders") [owning at least 10% of its stock of any class or at least 10% of the interest in the partnership], including any other organization holding at least a 10% ownership interest in the organization, and shall also identify the owner of the property subject to the application, including any organization holding at least a 10% ownership interest in the property [as the case may be]. In accordance with 40:55D-48.2 [Disclosure of 10% ownership interest of corporation or partnership which is 10% owner of applying corporation or partnership.] Listing of names and addresses of interest holders of applicant and owner organization. If [a corporation or partnership] an organization owns an interest equivalent to 10% or more of another organization the stock of a corporation, or 10% or greater interest in a partnership, subject to the disclosure requirements hereinabove described, [pursuant to section 1 of this act that organization shall list the names and addresses of its interest holders holding 10% or greater interest in the [partnership, as the case may be, and] organization. [this requirement shall be followed by every corporate stockholder or partner in a partnership, until the names and addresses of the stockholders and individual partners, exceeding the 10% ownership criterion established in this act, have been listed.] In accordance with recently added 40:55D-48.3 Disclosure of all officers and trustees of a non-profit organization. A non-profit organization filing an application for development under this act shall list the names and addresses of all officers and trustees of the non-profit organization. In accordance with 40:55D-48.4 [Failure to comply with act; disapproval of application.] Approval of application. a. No municipal planning board, board of adjustment or [municipal] governing body shall approve the application of any [corporation or partnership] organization or non-profit organization which does not comply with this act. Any approval not in compliance with this act shall be voidable in a proceeding in lieu of prerogative writ in the Superior Court. b. Any party, including any member of the public, may institute a proceeding in lieu of prerogative writ in the Superior Court to challenge any PROPOSED AMENDMENTS TO MUNICIPAL LAND USE LAW approval granted by a municipal planning board, board of adjustment or governing body on the grounds that such action is void for the reasons stated in subsection a. of this section, and if the court shall find that the approval was not in compliance with this act, the court may declare the approval to be void. In accordance with 40:55D-48.5 [Concealing names of

owners;] Organization or non-profit organization failing to disclose; fine. Any [corporation or partnership which conceals] organization or nonprofit organization failing to disclose in accordance with this act, [the names of stockholders owning 10% or more of its stock, or of individual partners owning a 10% or greater interest in the partnership, as the case may be,] shall be subject to a fine of \$1,000 to \$10,000, which shall be [recovered] recoverable in the name of the municipality in any court of record in the State in a summary manner pursuant to the "Penalty Enforcement Law" (N.J.S.A. 2A:58-1 et seq.).

Name _____	Address _____	Interest _____
Name _____	Address _____	Interest _____
Name _____	Address _____	Interest _____
Name _____	Address _____	Interest _____
Name _____	Address _____	Interest _____

4. PROPERTY INFORMATION:

Restrictions, covenants, easements, association by-laws, existing or proposed on the property:

Yes [attach copies] _____ No _____ Proposed _____

Present detailed use of the premises:

Note: All deed restrictions, covenants, easements, association bylaws, existing and proposed must be submitted for review and must be written in easily understandable English in order to be approved.

List the types of evidence supporting the claim of nonconformity (attach said evidence hereto):

- a. 1961 Polk Directory _____
- b. 1965 Polk Directory _____
- c. 1961 Property Record Card _____
- d. 1981 Property Record Card _____
- e. _____

5. Attach a copy of the Notice to appear in the official newspaper of the municipality and to be mailed to the owners of all real property, as shown on the current tax duplicate, located within the State and within 200 feet in all directions of the property, which is the subject of this application. The Notice must specify the sections of the Ordinance from which relief is sought, if applicable.

The publication and the service on the affected owners must be accomplished at least 10 days prior to the date scheduled by the Administrative Officer for the hearing. An affidavit of service on all property owners and a proof of publication must be filed before the application will be complete and the hearing can proceed.

ATTACHMENT

1. Property record card 1961 showing one unit.
2. Property record card 1981 showing one unit.
3. Polk Directory 1961 showing one unit.
4. Polk Director 1965 showing one unit.

Note: **ALIANTRO TERRACE** is located between Atlantic and Pacific at 24 South Georgia Avenue to a dead end. It consists of four single family attached homes.


CERTIFICATIONS

27. I David W. Karpus certify that the foregoing statements and the materials submitted are true. I further certify that I am the individual applicant or that I am an Officer of the Corporate applicant and that I am authorized to sign the application for the Corporation or that I am a general partner of the partnership applicant.

[If the applicant is a corporation, this must be signed by an authorized corporate officer. If the applicant is a partnership, this must be signed by a general partner.]

Sworn to and subscribed before me this

22 day of January, 20 15


NOTARY PUBLIC

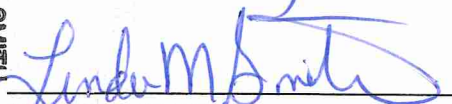

SIGNATURE OF APPLICANT

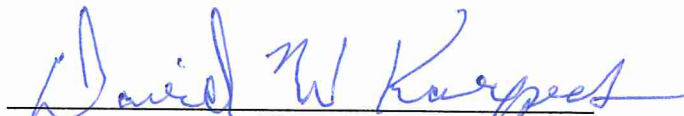
28. I certify that I am the Owner of the property which is the subject of this application, that I have authorized the applicant to make this application and that I agree to be bound by the application, the representations made and the decision in the same manner as if I were the applicant.

[If the owner is a corporation, this must be signed by an authorized corporate officer. If the owner is a partnership, this must be signed by a general partner.]

Sworn to and subscribed before me this


22 day of January, 20 15


NOTARY PUBLIC


SIGNATURE OF OWNER

29. I understand that the sum of \$ 500.00 has been deposited in an escrow account (Builder's Trust Account). In accordance with Resolution 11-60 of the Casino Reinvestment Development Authority approving Land Use Fees and Escrow Deposit Requirements, I further understand that the escrow account is established to cover the cost of professional services including engineering, planning, legal and other expenses associated with the review of submitted materials and the publication of the decision by the Board. Sums not utilized in the review process shall be returned. If additional sums are deemed necessary, I understand that I will be notified of the required additional amount and shall add that sum to the escrow account within fifteen (15) days.

1/22/15
Date


SIGNATURE OF APPLICANT

LINDA M. SMITH
NOTARY PUBLIC OF NEW JERSEY
MY COMMISSION EXPIRES OCT. 10, 2017
ID#2292675

LINDA M. SMITH
NOTARY PUBLIC OF NEW JERSEY
MY COMMISSION EXPIRES OCT. 10, 2017
ID#2292675